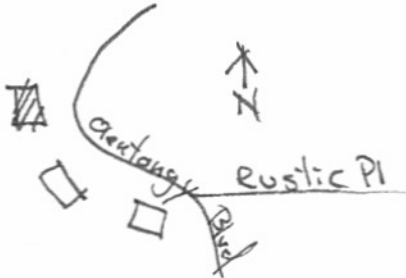





## OHIO HISTORIC INVENTORY

1. No. <u>A - 3400-10</u>		4. Present Name(s) Cooley, Thomas Jr. - house		CODED	1. No. 3400-10
2. County Franklin		5. Other Name(s) Lattin, Norman D., house			
3. Location of Negatives Col. Dept. of Jobs Devel.				4. Present Name(s) COOLEY, THOMAS	
6. Specific Location 4805 Olentangy Blvd.		16. Thematic Category D			28. No. of Stories 2
7. City or Town If Rural, Township & Vicinity Columbus		17. Date(s) or Period 1931		29. Basement? Yes <input checked="" type="checkbox"/> No <input type="checkbox"/>	
8. Site Plan with North Arrow 		18. Style or Design Colonial Revival		30. Foundation Material Concrete formed like stone	
9. U.T.M. Reference Zone Easting Northing		19. Architect or Engineer Petit & Oman		31. Wall Construction frame & stone	
10. Site <input type="checkbox"/> Structure <input type="checkbox"/> Building <input checked="" type="checkbox"/> Object <input type="checkbox"/>		20. Contractor or Builder		32. Roof Type & Material gable, slate	
11. On National Register? Yes <input type="checkbox"/> No <input checked="" type="checkbox"/>		21. Original Use, if apparent Residential		33. No. of Bays Front 4 Side 2	
12. Is It Eligible? Yes <input type="checkbox"/> No <input type="checkbox"/>		22. Present Use Residential		34. Wall Treatment clapboard	
13. Part of Estab. Hist. Dist.? Yes <input type="checkbox"/> No <input checked="" type="checkbox"/>		23. Ownership Public <input type="checkbox"/> Private <input type="checkbox"/>		35. Plan Shape Irregular	
14. District Potent'l? Yes <input type="checkbox"/> No <input type="checkbox"/>		24. Owner's Name & Address, if known Thomas Cooley 4805 Olentangy Blvd. Columbus OH 43214		36. Changes (Explain in #42) Addition <input checked="" type="checkbox"/> Altered <input checked="" type="checkbox"/> Moved <input type="checkbox"/>	
15. Name of Established District		25. Open to Public? Yes <input type="checkbox"/> No <input checked="" type="checkbox"/>		37. Condition Interior Excellent Exterior Excellent	
		26. Local Contact Person or Organization Pres., Old Beechwold Assn.		38. Preservation Underway? Yes <input checked="" type="checkbox"/> No <input type="checkbox"/>	
		27. Other Surveys in Which Included NATIONAL REGISTER		39. Endangered? By What? Yes <input type="checkbox"/> No <input type="checkbox"/>	
				40. Visible from Public Road? Yes <input checked="" type="checkbox"/> No <input type="checkbox"/>	
				41. Distance from and = 100 Frontage on Road = 75	
42. Further Description of Important Features (Continue on reverse if necessary) Main structure 2-story w/corner boards. 8/8 dbl. hung windows. 1st floor & end gable windows shuttered with "S" hinges. Top half tongue-in-groove horizontal boards w/belt course. Front 2nd fl. windows wall dormer. Recessed front entry, panelled door, side lights, fan light. South wing, 1 room deep, added in '60s along with 1 fl. gabled porch. Gabled breezeway (alteration: enclosed) connects to gabled 2-car gar. w/bell-shaped cupola. Ext. stone chimney so. end				5. Other Name(s) LATTIN, NORMAN	
43. History and Significance orig. structure. Fireplace in 2nd flr. bdrm. as well as l.r.) Copper gutter, flashing, downspouts. Present owner has abstract. Also 1939 <u>Architectural Design</u> magazine featuring work of Petit & Oman. Pictures of house plus several others in Old Beechwold. Home built for Dr. Lattin, prof. of law at OSU who wrote several legal texts; believed to have had dining bay for purpose of string quartet playing for guests. Present owner: OSU Eng. prof. & writer.					
44. Description of Environment and Outbuildings Many large trees, enormous sycamore to south, huge oak in back, sits on edge of high bank of Olentangy River with long deck overlooking. Wide drainage ravine south edge of property					
45. Sources of Information Present owner		46. Prepared by Martha Kaiser			
		47. Organization Old Beechwold Assn.			
		48. Date 7/84		49. Revision Date(s)	

50. House Type No.

Code No. Name

\_\_\_\_\_

51. Historic Outbuildings and Dependencies

Barn Type(s)

Code No. Type

\_\_\_\_\_

\_\_\_\_\_

Corn Crib or Shed  Silo  Summer Kitchen  Smoke House,  Spring House or Ice House  Privy  Carriage House

Other \_\_\_\_\_


52. Archaeological Site on Property?

Yes   
No

Basis for Information

Owner Collection   
Above Ground Earthworks or Mound   
Cultural Materials Noted  OAI No. \_\_\_\_\_

53. Farmstead Plan



54. Photo

Roll No. \_\_\_\_\_ Picture No(s). \_\_\_\_\_

42. (Cont'd)