



# OHIO HISTORIC INVENTORY

1. OHI Number <b>FRA-3795-13</b>	2. County <b>Franklin</b>	4. Present Name <b>Leonard House</b>	28. No. of Stories <b>Two story</b>	29. Basement? <input type="checkbox"/>	Coded <input checked="" type="checkbox"/>
3. Location of Negatives <b>OHPO</b>	Roll No.: Neg No. <b>21:00+</b>	5. Other Name(s) <b>Jos. Mack Hse (pre1912-1917) Jos. Bilikam Hse (1926-1942)</b>	30. Foundation Material <b>Limestone</b>		
6. Specific Address or Location <b>44 W. Dodridge St</b> Further Reference? <input type="checkbox"/>	16. Thematic Association(s) <b>Transportation/Communication</b>		31. Wall Construction <b>Balloon frame/western frame/platform fra.</b>	JOS. MACK HSE; JOS. BILIKAM HSE HISTORICAL SOCIETY	
6a. Lot, Section or VMD Number <b>4</b> VMD? <input type="checkbox"/>	17. Date or Period Estimated Time <b>1890 Circa</b>	18. Style Class <b>Italianate Element Present</b>	32. Roof Type, Pitch and Material		
Subdivision/Plat Name Site Dimension <b>Shattuck &amp; Walsh 32.5' x 117.041</b>	18a. Style of Addition or Elements		32a. Orientation	44 W. DODDRIDGE ST.	
7. City or Village If Rural, Township <b>Columbus</b> Vicinity <input type="checkbox"/>	19. Architect or Engineer Firm		33. No. of Bays Front <input type="checkbox"/> Side <input type="checkbox"/>		
8. Site Plan with North Arrow 	19a. Design Sources		33a. Symmetry <b>Bilateral asymmetry</b>	SPECIAL ADDRESS	
	20. Contractor or Builder		34. Exterior Walls <b>Shaped wood shingles</b>		
9. UTM Reference Quad Name <b>NW Columbus</b> <b>17</b> - <b>328193</b> <b>4431330</b> Zone Easting - Northing	21. Building Type or Plan <b>Gabled Ell</b>		35. Plan Shape <b>Rectangular</b>	44 W. DODDRIDGE ST.	
10. Classification <b>Building</b>	22. Original Use, if apparent <b>Single Dwelling</b>		36. Changes (explain in #42) <b>Some alteration</b>		
11. On National Register? <input type="checkbox"/>	12. NR Potential? <input type="checkbox"/>	23. Present Use <b>Single Dwelling</b>	37. Window Type(s) <b>2 over 2</b>	44 W. DODDRIDGE ST.	
13. Part of Estab Hist. Dist.? <input type="checkbox"/>	14. District Potential? <input type="checkbox"/>	24. Ownership <b>Private</b>	39. Endangered? <input type="checkbox"/> By what?		
15. Name of District	25. Owner's Name and Address, if known <b>Law, Laura A. c/o Leonard, Laura (9/8/60) 44 W. Dodridge St Columbus OH 43202</b>		40. Chimney Placement <b>Off center within ridgeline</b>	44 W. DODDRIDGE ST.	
42. Further Description of Important Interior and Exterior Features <b>Front; porch w/style; 1 story; 2 bays; part of orig. Sq. wood columns w/paneled wood sides; shallow wood entablature; proj. eaves. Windows/Misc.; Wood window surrounds and shaped lintels; projecting eaves.</b>	26. Property Acreage <b>Less than one acre</b>		46. Prepared by: <b>Kane/England</b>		
43. History and Significance <b>See Attached History. Jos. Mack, a laborer/carpenter, resided here from 1912-1917. Jos.</b>	27. Other Surveys in Which Included <b>049308 (PARCEL # 010 -)</b>		47. Organization <b>TAKING STOCK</b>	44 W. DODDRIDGE ST.	
44. Description of Environment and Outbuildings <b>Residential area abutting N. High commercial; concrete sidewalks &amp; steps; concrete block retaining wall; concrete block garage (c.1990)</b>			48. Date recorded in field: <b>99/05</b>		
45. Sources of Information <b>Observation; Franklin Co. Auditor records; Columbus City Directories, pre1912-1950; Sanborn Fire Insurance Maps, 1887, 1891, 1901, 1921, 1951+; Franklin Survey Map, 1937; Baist Real Estate Atlases 1899, 1910, 1920; Ohio Historic Inventory, National Reg. H.P. &amp; Columbus Reg. H.P. files. Additional photo reference-21:0,15,16.</b>			49. Revised by: 50a. Date Revised:	44 W. DODDRIDGE ST.	
			50b. Reviewed by:		



SCG


#42. Continued

#43. Continued

*Bilikam, a builder/real estate broker lived here from 1926-1942. The houses surveyed on W. Dodridge St., Neil Ave. and North St., are all situated within the original boundaries of North Columbus, a town established in 1842 and recorded in 1852, on the west side of High St. between W. Tompkins St. and North St. The town was expanded in 1859 and 1870 (east of High St.) and then annexed to Columbus in 1871. Approximately 20 buildings are illustrated on the town map of 1856. As many as 50-60 buildings are either shown on the 1872 town map and/or the occupants are referenced in the Columbus city directories of the same period. The town grew significantly from a population of 1,700 in 1880 to 4,385 in 1900. Most of the buildings in North Columbus today date from the late 19th - early 20th c., representative of the town during this period of growth and following its annexation to Columbus. The former town of North Columbus maintained a separate identity even after being annexed. (For example, addresses are still referenced as "North Columbus" in the Columbus city directories 10 years later.) Many of the extant buildings were built by and continue to be occupied by later generations of the founding families. Historic district potential is great. The remainder of buildings within the limits of the expanded town (c.1870) should be surveyed prior to determining district boundaries. Some demolition and more recent construction has impacted the residential areas, particularly near the fringes of the High St. commercial district. The intertwined history and integrity of the residential area at large, however, further enriches the significance of the commercial district (previously documented and recommended for historic designation).*

#44. Continued

#45. Continued



---

**Continuation Sheet:** Specify Section & Item (use additional Continuation Sheets if necessary)

The Ohio Historic Preservation Office files contain additional information for this property. Information may include: newspaper clippings, church bulletins, maps or additional text.