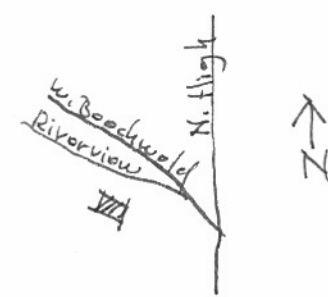





# OHIO HISTORIC INVENTORY

1. No. <b>FRA-3412-10</b>	4. Present Name(s) Mitchell, Thomas & Gail, house	1. No. <b>3412-10</b>	
2. County Franklin	5. Other Name(s)		2. County FRANKLIN
3. Location of Negatives Col. Dept. of Jobs Devel.			

6. Specific Location  23 Riverview Park Drive	16. Thematic Category D	28. No. of Stories 1½	4. Present Name(s) MITCHELL, THOMAS & GAIL										
	17. Date(s) or Period 1922	29. Basement? Partial Yes <input checked="" type="checkbox"/> No <input type="checkbox"/>											
7. City or Town If Rural, Township & Vicinity Columbus	18. Style or Design English Cottage	30. Foundation Material Stone	5. Other Name(s)										
8. Site Plan with North Arrow  	19. Architect or Engineer Miller & Reeves	31. Wall Construction Stone, frame											
	20. Contractor or Builder James E. Martindill	32. Roof Type & Material Gable, shingle											
21. Original Use, if apparent Residential	22. Present Use Residential	33. No. of Bays Front 3 Side 2											
23. Ownership Public <input type="checkbox"/> Private <input checked="" type="checkbox"/>	24. Owner's Name & Address, if known Thomas & Gail Mitchell 23 Riverview Park Dr. Columbus OH 43214	34. Wall Treatment Stone, vinyl siding											
25. Open to Public? Yes <input type="checkbox"/> No <input checked="" type="checkbox"/>	26. Local Contact Person or Organization Pres., Old Beechwood Assn.	35. Plan Shape Rectangle											
27. Other Surveys in Which Included  <b>NATIONAL REGISTER</b>	28. Preservation Underway? Yes <input type="checkbox"/> No <input checked="" type="checkbox"/>	36. Changes (Explain in #42) Addition <input checked="" type="checkbox"/> Altered <input checked="" type="checkbox"/> Moved <input type="checkbox"/>											
9. U.T.M. Reference <table border="1"><tr><td> </td><td> </td><td> </td><td> </td><td> </td><td> </td><td> </td><td> </td><td> </td><td> </td></tr></table>												37. Condition Interior Very good Exterior Very good	39. Endangered? By What? Yes <input type="checkbox"/> No <input checked="" type="checkbox"/>
10. Site Building <input checked="" type="checkbox"/> Structure Object <input type="checkbox"/>	40. Visible from Public Road? Yes <input checked="" type="checkbox"/> No <input type="checkbox"/>	41. Distance from and Frontage on Road 75' Dis. 372' Front											
11. On National Register? Yes <input type="checkbox"/> No <input checked="" type="checkbox"/>	12. Is It Eligible? Yes <input type="checkbox"/> No <input type="checkbox"/>												
13. Part of Estab. Hist. Dist.? Yes <input type="checkbox"/> No <input checked="" type="checkbox"/>	14. District Potent'l? Yes <input type="checkbox"/> No <input type="checkbox"/>												
15. Name of Established District													

42. Further Description of Important Features (Continue on reverse if necessary) Squared & coarse rubble stonework, doublehung windows, louvered shutters. Front door has elliptical fan light, 1 side light. Bay window on north side, 4 gabled dormers. 1931 - Architect O.C. Miller; Contractor Geo. Atkinson - 2 bdrms, bath, outside stairway added. Front porch covered, 4th dormer added; 1960s side porch enclosed. 1980 - square shingles covered, flat garage, roof replaced, trellis over back door covered.	
--	---

43. History and Significance One of 5 houses built in the '20s by James Martindill from High St. to Rustic Bridge. Vacant lot to west purchased from him '25 by owners of "23" who were Waymon B. & Flossie T. McLeskey, Columbus attorney, purchased house 1923, owned it until 1975.
---

44. Description of Environment and Outbuildings Faces ravine park, east end of lot near High St. One side of old stone bridge at edge of property - n.e. Many large old trees. Vacant lot to west belonged to owners of this house until 1976. Originally contained large elms. Garage, shed (remodeled chicken house)
---

45. Sources of Information Preparer - lived in this house 1923-1944 Present owner Abstract	46. Prepared by Mildred Mangum
	47. Organization Old Beechwood Assn.
	48. Date   49. Revision Date(s)

50. House Type No.

Code No. Name

\_\_\_\_\_

51. Historic Outbuildings and Dependencies

Barn Type(s)

Code No. Type

\_\_\_\_\_

\_\_\_\_\_

Corn Crib or Shed  Silo  Summer Kitchen  Smoke House,  Spring House or Ice House  Privy  Carriage House

Other \_\_\_\_\_


52. Archaeological Site on Property?

Yes   
No

Basis for Information

Owner Collection   
Above Ground Earthworks or Mound   
Cultural Materials Noted  OAI No. \_\_\_\_\_

53. Farmstead Plan



54. Photo

Roll No. \_\_\_\_\_ Picture No(s). \_\_\_\_\_

42. (Cont'd)

UNIVERSITY MICROFILMS