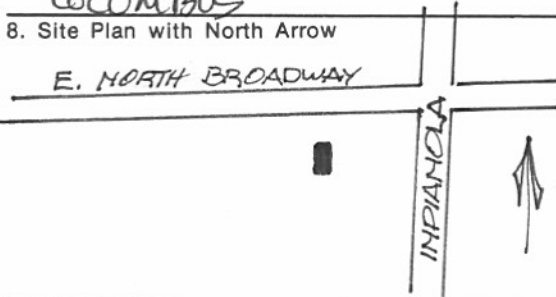




OHIO HISTORIC INVENTORY

Ohio Historic Preservation Office
Ohio Historical Center
Columbus, Ohio 43211

<p>1. No. FPA-1675-10</p> <p>2. County FRANKLIN</p> <p>3. Location of Negatives OHS</p>	<p>4. Present Name(s) 489 E N BROADWAY</p> <p>5. Other Name(s)</p>	<p>1. No. FPA-1675-10</p> <p>2. County FRANKLIN</p> <p>4. Present Name(s) 489 E N BROADWAY</p> <p>5. Other Name(s)</p>										
<p>6. Specific Location</p> <p>489E NORTH BROADWAY 4 W OF INDIANOLA</p> <p>7. City or Town If Rural, Township & Vicinity COLUMBUS</p> <p>8. Site Plan with North Arrow</p> 	<p>16. Thematic Category C</p> <p>17. Date(s) or Period ca 1890-1910</p> <p>18. Style or Design QUEEN ANGE</p> <p>19. Architect or Engineer</p> <p>20. Contractor or Builder</p> <p>21. Original Use, if apparent HOUSE</p> <p>22. Present Use HOUSE</p> <p>23. Ownership Public <input type="checkbox"/> Private <input checked="" type="checkbox"/></p> <p>24. Owner's Name & Address, if known 1752 RICHARD L & SUSIE E. CASH SAME</p> <p>25. Open to Public? Yes <input type="checkbox"/> No <input checked="" type="checkbox"/></p> <p>26. Local Contact Person or Organization</p> <p>27. Other Surveys in Which Included</p>	<p>28. No. of Stories 2 1/2</p> <p>29. Basement? Yes <input checked="" type="checkbox"/> No <input type="checkbox"/></p> <p>30. Foundation Material STONE</p> <p>31. Wall Construction WOOD FRAME</p> <p>32. Roof Type & Material CABLE SLATE</p> <p>33. No. of Bays Front 3 Side 4</p> <p>34. Wall Treatment CLAPBOARD</p> <p>35. Plan Shape IRREGULAR</p> <p>36. Changes (Explain in #42) Addition <input type="checkbox"/> Altered <input type="checkbox"/> Moved <input type="checkbox"/></p> <p>37. Condition Interior Exterior GOOD</p> <p>38. Preservation Underway? Yes <input checked="" type="checkbox"/> No <input type="checkbox"/></p> <p>39. Endangered? By What? Yes <input type="checkbox"/> No <input checked="" type="checkbox"/></p> <p>40. Visible from Public Road? Yes <input checked="" type="checkbox"/> No <input type="checkbox"/></p> <p>41. Distance from and Frontage on Road 110' x 30'</p>										
<p>9. Coordinates</p> <p>Lat. _____ Long. _____</p> <p>U.T.M. Reference</p> <table border="1" style="width:100%; text-align: center;"> <tr> <td> </td><td> </td><td> </td><td> </td><td> </td><td> </td><td> </td><td> </td><td> </td><td> </td> </tr> </table> <p>Zone _____ Easting _____ Northing _____</p> <p>10. Site <input type="checkbox"/> Building <input checked="" type="checkbox"/> Structure <input type="checkbox"/> Object <input type="checkbox"/></p> <p>11. On National Register? Yes <input type="checkbox"/> No <input checked="" type="checkbox"/> 12. Is It Eligible? Yes <input type="checkbox"/> No <input checked="" type="checkbox"/></p> <p>13. Part of Estab. Hist. Dist.? Yes <input type="checkbox"/> No <input checked="" type="checkbox"/> 14. District Potent'l? Yes <input type="checkbox"/> No <input checked="" type="checkbox"/></p> <p>15. Name of Established District</p>											<p>42. Further Description of Important Features</p> <p>PLAIN PROJECTING WOOD BELT COURSES VERTICAL BELT UNDER FRONT GABLE DEC WOOD IN GABLE DEC WOOD CARVINGS ON PORCH & SECOND STORY PORCH ORIEL W/ QUARTER SUN MOTIF BRACKETS</p>	 
<p>43. History and Significance</p> <p>THIS WOULD APPEAR TO BE ONE OF THE EARLIER HOUSES LOCATED ON N BROADWAY WHICH WAS LAID OUT IN 1890.</p>	<p>44. Description of Environment and Outbuildings</p> <p>OAKLAND LOT 047 -ALONG N. BROADWAY W/ ITS EXTREMBUT WIDG SETBACK.</p>											
<p>45. Sources of Information</p> <p>PAIST'S PROPERTY ATLAS 1910</p>	<p>46. Prepared by CTS</p> <p>47. Organization CI</p> <p>48. Date 20 AUG 25</p> <p>49. Revision Date(s)</p>											

51. Condition of Property

- | | |
|---------------------------------------|-------------------------------------------|
| <input type="checkbox"/> Excellent | <input type="checkbox"/> Ruin |
| <input type="checkbox"/> Good/Fair | <input type="checkbox"/> Destroyed/Burned |
| <input type="checkbox"/> Deteriorated | Date _____ |

52. Historic Outbuildings and Dependencies

Barn Type(s)

- | | | |
|------------------------------------------------------|---------------------------------------|---------------------------------|
| Corn Crib or Shed <input type="checkbox"/> | Smoke House <input type="checkbox"/> | Privy <input type="checkbox"/> |
| Summer Kitchen <input type="checkbox"/> | Spring House <input type="checkbox"/> | Garage <input type="checkbox"/> |
| Silo <input type="checkbox"/> | Ice House <input type="checkbox"/> | |
| Designed landscape features <input type="checkbox"/> | | |

53. Affiliated OAI Site Number(s) _____ one _____ multiple

Archaeological Feature:	Observed	Expected on Basis of Archival Research
Well	_____	_____
Privy	_____	_____
Cistern	_____	_____
Foundation	_____	_____
Structural Rubble	_____	_____
Formal Trash Dump	_____	_____
Other _____	_____	_____

54. Farmstead Plan

┌	.	.	.	└
.
.
.
.
.
.
└	.	.	.	┌

42. (Cont'd)

43. (Cont'd)