

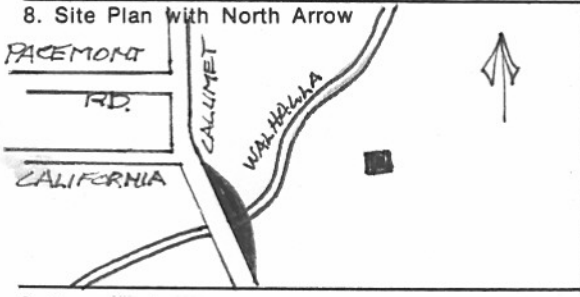
OHIO HISTORIC INVENTORY

Ohio Historic Preservation Office
Ohio Historical Center
Columbus, Ohio 43211

1. No. FRA-1666-#13	4. Present Name(s) 259 WALHALLA ROAD
2. County FRANKLIN	5. Other Name(s)
3. Location of Negatives OH.S.	





CODED

6. Specific Location 259 WALHALLA RD	16. Thematic Category D	28. No. of Stories 2 1/2
7. City or Town If Rural, Township & Vicinity COLUMBUS	17. Date(s) or Period 1910	29. Basement? Yes <input checked="" type="checkbox"/> No <input type="checkbox"/>
8. Site Plan with North Arrow	18. Style or Design GEORGIAN REVIVAL	30. Foundation Material STONE



19. Architect or Engineer -	31. Wall Construction BRICK
20. Contractor or Builder -	32. Roof Type & Material TRUNCATE HIP WOOD SHINGLES
21. Original Use, if apparent HOUSE	33. No. of Bays Front 3 Side 3
22. Present Use HOUSE	34. Wall Treatment PLAIN
23. Ownership Public <input type="checkbox"/> Private <input checked="" type="checkbox"/>	35. Plan Shape IRREGULAR
24. Owner's Name & Address, if known ROBERT M CONOWAY 49709	36. Changes (Explain in #42) Addition <input type="checkbox"/> Altered <input type="checkbox"/> Moved <input type="checkbox"/>
25. Open to Public? Yes <input type="checkbox"/> No <input checked="" type="checkbox"/>	37. Condition Interior <input type="checkbox"/> Exterior GOOD FAIR
26. Local Contact Person or Organization	38. Preservation Underway? Yes <input checked="" type="checkbox"/> No <input type="checkbox"/>
27. Other Surveys in Which Included NATIONAL REGISTER	39. Endangered? By What? Yes <input type="checkbox"/> No <input checked="" type="checkbox"/>
	40. Visible from Public Road? Yes <input checked="" type="checkbox"/> No <input type="checkbox"/>
	41. Distance from and Frontage on Road

9. Coordinates Lat. _____ Long. _____ U.T.M. Reference
10. Zone Easting Northing Site Building <input checked="" type="checkbox"/> Structure Object <input type="checkbox"/>
11. On National Register? Yes <input type="checkbox"/> No <input checked="" type="checkbox"/>
12. Is It Eligible? Yes <input type="checkbox"/> No <input checked="" type="checkbox"/>
13. Part of Estab. Hist. Dist.? Yes <input type="checkbox"/> No <input checked="" type="checkbox"/>
14. District Potent'l? Yes <input type="checkbox"/> No <input checked="" type="checkbox"/>
15. Name of Established District

42. Further Description of Important Features MATCHING GARAGE w/ CHIMNEY PLAIN WOOD ENTABLATURE, FRIEZE - DEC CORNICE, 2 CONSOLES SEGMENTAL, PLASTERED DORMERS - COPPER ROOFED PLASTERED, BRACKETED PORTE COCHERE WOOD SHUTTERS LEADED GLASS 1ST FLOOR	
43. History and Significance THIS IS ONE OF THE EARLIEST HOUSES WHICH WAS BUILT ALONG WALHALLA RAVINE.	
44. Description of Environment and Outbuildings THIS HOUSE SETS ON THE SOUTH RIM - THE RAVINE SLOPE WAS ENTIRELY CLEARED AND PLANTED AS A LAWN.	
45. Sources of Information BALST'S PROPERTY ATLAS MRS ROBERT CONAWAY	

46. Prepared by CS
47. Organization CF
48. Date 2006 25
49. Revision Date(s)

1. No. **FRA-1666-10FRANKLIN**
2. County **FRANKLIN**
4. Present Name(s) **259 WALHALLA ROAD**
5. Other Name(s)

OHIO HISTORIC INVENTORY

Ohio Historic Preservation Office
 Ohio Historical Center
 Columbus, Ohio 43211

1. Present Name: 254 WALKER A ROAD

2. Other Name(s):

8091 2

39. No. of Stories: 1

40. Basement? Yes No

41. Foundation Material: STONE

42. Wall Construction: BRICK

43. Roof Type & Material: TRUSS ROOF

44. No. of Bays: 2

45. Wall Treatment: PAINT

46. Plan Shape: RECTANGULAR

47. Changes: Addition Alteration Moved

48. Enclosed? Yes No

49. Visible from Public Road? Yes No

50. Distance from and Frontage on Road:

1. Street Name: WALKER A ROAD

2. Lot Number: 1

3. Owner Name: WALKER M COMPANY

4. Public Property? Yes No

5. Other surveys in which included:

6. Date of Construction: 1920

7. Date of Renovation: 1950

8. Architect Name: [Blank]

9. Architect Address: [Blank]

10. District Name: [Blank]

11. District Yes No

12. National Register Yes No

13. National Register No. [Blank]

14. National Register Date [Blank]

15. National Register Authority [Blank]



THIS IS ONE OF THE BUILDINGS
 WHICH WAS ERECTED AS A
 PART OF THE WALKER A ROAD
 DEVELOPMENT.

46. Prepared by: CES

47. Organization: CI

48. Date (or Revision Date): 2008

THIS IS ONE OF THE BUILDINGS
 WHICH WAS ERECTED AS A
 PART OF THE WALKER A ROAD
 DEVELOPMENT.

49. Date (or Revision Date): 2008

THIS IS ONE OF THE BUILDINGS
 WHICH WAS ERECTED AS A
 PART OF THE WALKER A ROAD
 DEVELOPMENT.