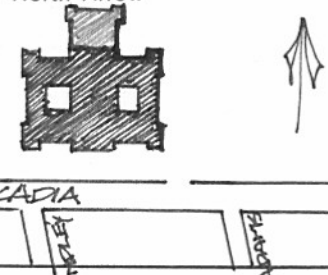




# OHIO HISTORIC INVENTORY

Ohio Historic Preservation Office  
Ohio Historical Center  
Columbus, Ohio 43211

<p>1. No. <b>FPA-1653-13</b></p> <p>2. County <b>FRANKLIN</b></p> <p>3. Location of Negatives <b>O.H.S.</b></p>	<p>4. Present Name(s) <b>NORTH HIGH SCHOOL</b></p> <p>5. Other Name(s)</p>	<p style="text-align: right;">7/2/67</p> <p style="font-size: 2em; font-weight: bold;">NATIONAL REGISTER</p> <p style="font-size: 3em; font-weight: bold; margin-top: 20px;">CODED</p>				
<p>6. Specific Location <b>ARCADIA AVE. 100</b></p> <p>7. City or Town If Rural, Township &amp; Vicinity <b>COLUMBUS</b></p> <p>8. Site Plan with North Arrow</p> 	<p>16. Thematic Category <b>D, G</b></p> <p>17. Date(s) or Period <b>1923</b></p> <p>18. Style or Design <b>JACOBETHAN REVIVAL</b></p> <p>19. Architect or Engineer <b>FRANK PACKARD</b></p> <p>20. Contractor or Builder</p> <p>21. Original Use, if apparent <b>HIGH SCHOOL</b></p> <p>22. Present Use <b>HIGH SCHOOL</b></p> <p>23. Ownership Public <input checked="" type="checkbox"/> Private <input type="checkbox"/></p> <p>24. Owner's Name &amp; Address, if known <b>COLUMBUS Bd. OF EDUCATION</b></p>	<p>28. No. of Stories <b>3</b></p> <p>29. Basement? Yes <input type="checkbox"/> No <input type="checkbox"/></p> <p>30. Foundation Material <b>?</b></p> <p>31. Wall Construction <b>BRICK</b></p> <p>32. Roof Type &amp; Material <b>FLAT ?</b></p> <p>33. No. of Bays Front <b>13</b> Side <b>10</b></p> <p>34. Wall Treatment <b>QUOINED - FLEMISH BOND</b></p> <p>35. Plan Shape <b>IRREGULAR</b></p> <p>36. Changes (Explain in #42) Addition <input type="checkbox"/> Altered <input type="checkbox"/> Moved <input type="checkbox"/></p> <p>37. Condition Interior _____ Exterior <b>EX</b></p> <p>38. Preservation Underway? Yes <input checked="" type="checkbox"/> No <input type="checkbox"/></p> <p>39. Endangered? By What? Yes <input type="checkbox"/> No <input checked="" type="checkbox"/></p> <p>40. Visible from Public Road? Yes <input checked="" type="checkbox"/> No <input type="checkbox"/></p> <p>41. Distance from and Frontage on Road <b>80' X 320</b></p>				
<p>9. Coordinates</p> <p>Lat. _____ Long. _____</p> <p>U.T.M. Reference <b>(14 Acres)</b></p> <table border="1" style="width:100%; text-align: center;"> <tr> <td style="width:25%;">17</td> <td style="width:25%;">328</td> <td style="width:25%;">44</td> <td style="width:25%;">31</td> </tr> </table> <p>Zone _____ Easting _____ Northing _____</p> <p>10. Site Building <input checked="" type="checkbox"/> Structure Object <input type="checkbox"/></p> <p>11. On National Register? Yes <input type="checkbox"/> No <input checked="" type="checkbox"/></p> <p>12. Is It Eligible? Yes <input type="checkbox"/> No <input checked="" type="checkbox"/></p> <p>13. Part of Estab. Hist. Dist.? Yes <input type="checkbox"/> No <input checked="" type="checkbox"/></p> <p>14. District Potent'l? Yes <input type="checkbox"/> No <input checked="" type="checkbox"/></p> <p>15. Name of Established District</p>	17	328	44	31	<p>25. Open to Public? Yes <input type="checkbox"/> No <input checked="" type="checkbox"/></p> <p>26. Local Contact Person or Organization</p> <p>27. Other Surveys in Which Included</p>	<p>4. Present Name(s) <b>NORTH HIGH SCHOOL</b></p>
17	328	44	31			
<p>42. Further Description of Important Features</p> <p><b>STONE BELT COURSES</b> <b>DEL STONE FRONTISPIECE ENTRANCES</b> <b>FRONT &amp; CORNER BALUSTRADES OBELISK FINIALS</b> <b>STONE MEDALLIONS, PLAQUES, INSCRIPTIONS, BUSTS, URNS</b> <b>BALUSTRADES IN PARAPET</b></p>		<p>5. Other Name(s)</p>				
<p>43. History and Significance</p>		 				
<p>44. Description of Environment and Outbuildings <b>ATHLETIC FIELDS TO THE EAST AND WEST; GLEN ECHO TO THE NORTH</b></p>		<p>46. Prepared by <b>CS</b></p> <p>47. Organization <b>CI</b></p> <p>48. Date <b>11/06/75</b></p> <p>49. Revision Date(s)</p>				
<p>45. Sources of Information <b>SANBORN MAPS 1923-1940's</b> <b>WHIFFEN - AM. ARCH. - 1780</b></p>						

51. Condition of Property

- Excellent                       Ruin  
 Good/Fair                       Destroyed/Burned  
 Deteriorated                      Date \_\_\_\_\_

52. Historic Outbuildings and Dependencies

Barn Type(s)

\_\_\_\_\_

\_\_\_\_\_

- Corn Crib or Shed       Smoke House       Privy   
 Summer Kitchen       Spring House       Garage   
 Silo       Ice House   
 Designed landscape features

53. Affiliated OAI Site Number(s) \_\_\_\_\_ one \_\_\_\_\_ multiple

Archaeological Feature:	Observed	Expected on Basis of Archival Research
Well	_____	_____
Privy	_____	_____
Cistern	_____	_____
Foundation	_____	_____
Structural Rubble	_____	_____
Formal Trash Dump	_____	_____
Other _____	_____	_____

54. Farmstead Plan

┌	.	.	.	.	└
.	.	.	.	.	.
.	.	.	.	.	.
.	.	.	.	.	.
.	.	.	.	.	.
.	.	.	.	.	.
.	.	.	.	.	.
└	.	.	.	.	└

42. (Cont'd)

43. (Cont'd)